



# SUNRISE

Sustainable Urban Neighbourhoods  
Research and Implementation  
Support in Europe

## D5.2 Website and Neighbourhood mobility Dashboard

Version: 1.0

Date: 09.09.2017

Author: Polis



This project has received funding from the European Union's Horizon 2020 research and innovation programme under grant agreement No 723365

## Document Control Page

Title	D5.2 Website and Neighbourhood mobility Dashboard		
Creator	Polis		
Editor	Pasquale Cancellara, Ivo Cré, Luana Bidasca		
Brief Description	Website and Neighbourhood mobility Dashboard		
Publisher	SUNRISE		
Contributors	Hana Peters, Ralf Brand - Rupprecht Consult		
Type (Deliverable/Milestone)	Deliverable 5.2		
Format	Word		
Creation date	09.09.2017		
Version number	1.0		
Version date	06.09.2017		
Last modified by	Pasquale Cancellara		
Rights	Open		
Audience	<input checked="" type="checkbox"/> Internal <input type="checkbox"/> Public <input type="checkbox"/> Restricted, access granted to: EU Commission		
Action requested	<input type="checkbox"/> To be revised by Partners involved in the preparation of the Deliverable <input type="checkbox"/> For approval of the WP Manager <input type="checkbox"/> For approval of the Internal Reviewer (if required) <input checked="" type="checkbox"/> For approval of the Project Co-ordinator		
Deadline for approval			
Version	Date	Modified by	Comments
Final	09.09.2017	Polis	



# Table of contents

<b>Document Control Page</b> .....	<b>2</b>
<b>Table of contents</b> .....	<b>3</b>
<b>1.Executive summary</b> .....	<b>4</b>
<b>2.Website content and structure</b> .....	<b>4</b>
2.1 Homepage .....	4
2.2 Website content .....	6
<b>3.About Sunrise</b> .....	<b>10</b>
<b>4.Partners</b> .....	<b>10</b>

The sole responsibility for the content of this document lies with the authors. It does not necessarily reflect the opinion of the European Union. Neither the INEA nor the European Commission are responsible for any use that may be made of the information contained therein



# 1. Executive summary

The SUNRISE Website and Neighbourhood mobility Dashboard (deliverable D5.2) is the project's main gateway to the outside world. It provides information on SUNRISE objectives, partners, methodology, tools, results, publications, news and success stories. The website is user-friendly and intuitive. It features a built-in Neighbourhood Mobility Pathfinder and the Neighbourhood Dashboard. Google analytics and the search by keyword box are embedded and it will provide Google translations in the project's partner's languages. The website will include links to dedicated SUNRISE pages on social media, i.e., Twitter, Flickr, Facebook and YouTube channel.

This website has been launched in September 2017 (M5), in time for the annual CIVITAS FORUM Conference, and will be kept up-to-date with the latest news, events and project developments. Rupprecht and POLIS will liaise with other relevant activities and projects to explore how the information from SUNRISE can feed their platforms. The SUNRISE website will be made available up to three years after the project ends. All project public results will be part of this.

The SUNRISE website domain name is: [www.civitas-sunrise.eu](http://www.civitas-sunrise.eu)

This short document briefly presents the layout of the website, its structure and main features.

# 2. Website content and structure

## 2.1 Homepage

The SUNRISE homepage shows the most important activities of the project at a glance. The collection of videos from the SUNRISE neighbourhoods provide an additional way to get familiar with the project. The installation of Google analytics will help to constantly track, monitor and report on the website traffic.

The homepage follows the structure below:

- Menu linking to the website's respective pages
- Links to social media: Twitter, Facebook, Flickr, YouTube
- About the SUNRISE project
- Latest news and events
- Twitter feed
- Option to get in contact/receive more information





The navigation bar includes the following headings:

- About SUNRISE
  - What is SUNRISE?
  - SUNRISE methodology
  - Technical support partners
  - Contacts
- SUNRISE NEIGHBOURHOODS
  - Bremen (Hulsberg)
  - Budapest (Zugló-Törökőr)
  - Malmo (Lindängen)
  - Jerusalem (Baka)
  - Southend-on-Sea
  - Take-Up Cities
- MOBILITY PATHFINDER
  - Co-creation tools
  - eLearning course
  - Pathfinder



- o SUNRISE discussion forum
- Resources
  - o Publications
  - o Presentations
  - o Webinars
  - o Sister projects
  - o Outcomes
  - o Activities & workshops
  - o Glossary
- Events
  - o Upcoming events
  - o Past events

The SUNRISE partner city Thessaloniki (THEPTA) - which initially was not able to join due to contractual issues - will now be added to the SUNRISE website.

## 2.2 Website content

The navigation bar includes the following headings:

### About SUNRISE

This section introduces the SUNRISE project, its missions, objectives and partners.

### SUNRISE Cities

This section gives readers more information on the cities involved in the project's activities. It contains subsections that present the core cities in the project -

- Bremen (DE)
- Budapest (HU)
- Jerusalem (ISR)
- Malmo (SE)
- Southend-on-Sea (UK)
- Thessaloniki (GR)

It will also contain a section with a list of all Take-Up Cities once selected.

### Neighbourhood Mobility Pathfinder (NMP)

This is the online toolbox where SUNRISE will provide structured information derived from the activities in WPs 1 to 4. It will allow users to navigate through the four steps applied in SUNRISE,



providing information about the different thematic measure areas addressed. The Pathfinder will consist of fact-sheets containing:

- Process support - explanatory note for each phase
- Co-identification of problems and co-validation of needs
- Co-development and co-selection of solutions
- Co-implementation, co-creation of solutions
- Co-assessment and co-evaluation
- Case studies for each phase
- Fact sheets of the six SUNRISE neighbourhoods
- Four additional external cases
- Tools fact-sheets, for each phase 20 tools (meeting methodology, space management measures etc.)

The NMP will be a structured and allow easy navigation of resources for process guidance, case studies, and fact sheets on tools and methods for each of the four SUNRISE co-creation phases. In the best co-creation spirit, open calls will be organised to find additional case studies and tools to include in the toolbox.

Interested professionals in urban mobility, but also governance, political science, urban design, social cohesion, geography or gerontology will be able to find information that is close to their needs by means of key-words, the current phase of activity, thematic area etc. Over 120 resource sheets will be available.



The Pathfinder will be available through the SUNRISE website, and after the project has ended it will be accessible through [www.civitas.eu](http://www.civitas.eu) and [www.eltis.org](http://www.eltis.org).

## Your Priorities

eDemocracy web application, designed by a non-profit organisation, that helps groups speaking with one voice. [Read More](#)

### Citizens make a 'Better Reykjavik'

How can cities listen to the ideas of citizens? This video from Iceland shows how children from Reykjavik hand in suggestions through 'Better Reykjavik'. 'Better Reykjavik' is hosted on th...

[Read More](#)

### Co-creating cities: the basics

(more...)...

[Read More](#)






## Neighbourhood mobility Dashboard (NMD)






The Neighbourhood Dashboard ('live blog' or 'window on the neighbourhood') will be the interactive online SUNRISE platform providing at-a-glance overviews of all previous and ongoing activities, progress and achievements in each neighbourhood of the SUNRISE cities, mainly to support project-internal co-learning. It will be the central navigation point to access background information, blogs, photographs, podcasts and video reports (with EN subtitles), aggregate specific neighbourhood indicators about all action neighbourhoods. The dashboard will make it convenient also for other neighbourhoods across the EU to learn about activities they are most interested in. The dashboard will also contain a secure area where SUNRISE partners can exchange on bad experiences.







**#CIVITAS\_SUNRISE**

## Forums

Forum	Topics	Posts	Freshness
Co-identification of mobility problems and co-validation of needs (WP1)	1	1	1 week, 3 days ago  pasquale
Co-development and co-selection of solutions (WP2)	0	0	No Topics
Co-implementation and co-creation of solutions (WP3)	0	0	No Topics
Co-assessment and Co-evaluation (WP4)	1	1	2 months, 1 week ago  admin
Co-learning and uptake (WP5)	0	0	No Topics

## Resources

This section will contain all the resources that will be made available during the time span of the project. These will include all the deliverables of the project (foreseen for the external public) freely available to download in .pdf format.



## News and events

### News

This section will include the news about the project, news items will be added to this section throughout the project whenever it is relevant. The latest news are also showcased on the homepage of the website

### Events

This page will feature relevant events including the project’s webinars and the mid-term seminar.

## 3. About Sunrise

The SUNRISE project aims at developing, implementing, and facilitating co-learning about new, collaborative ways to address common urban mobility challenges at the urban district level. This will be achieved through the development of “neighbourhood mobility labs” which will lay the foundation of the Sustainable Neighbourhood Mobility Planning concept.

## 4. Partners

